



**RAFFLES  
UNIVERSITY**

**Raffles University, Neemrana**

---

## **4.2 Library as a Learning Resource**

**Criteria 4.2.1**

Library is automated using Integrated Library Management System (ILMS) and has digitization facility

---


**Screenshot of Library automation system**

**Geotagged photos of Library Facilities and Automation**

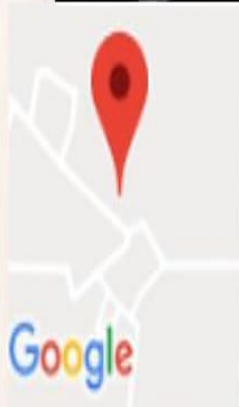
---

### **Library Photos**

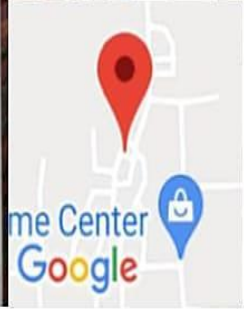




GPS Map Camera

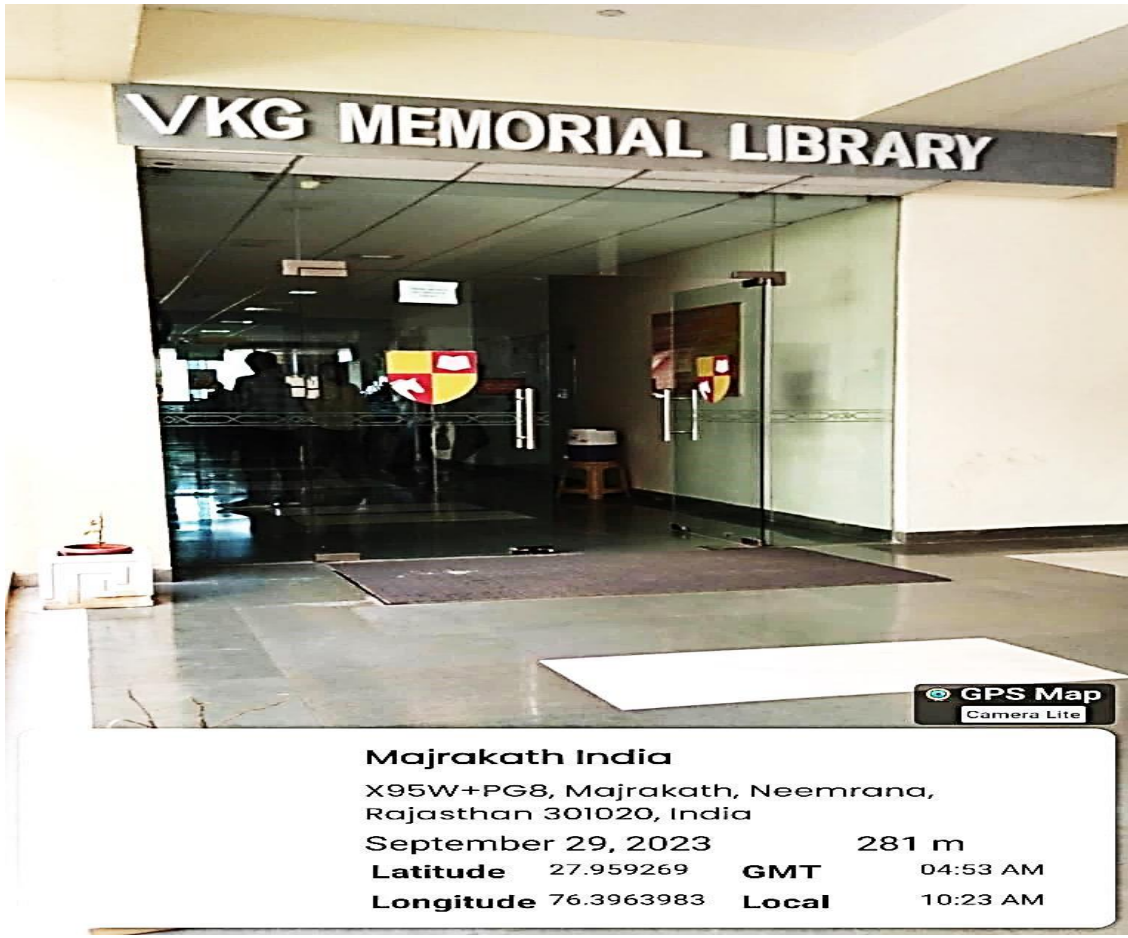


**Jaipur Division, Rajasthan, India**  
XC62+QVR Bowl Area, Majrakath, Neemrana,  
Long 76.402131°  
Lat 27.961980°  
29/9/2023 02:53 PM



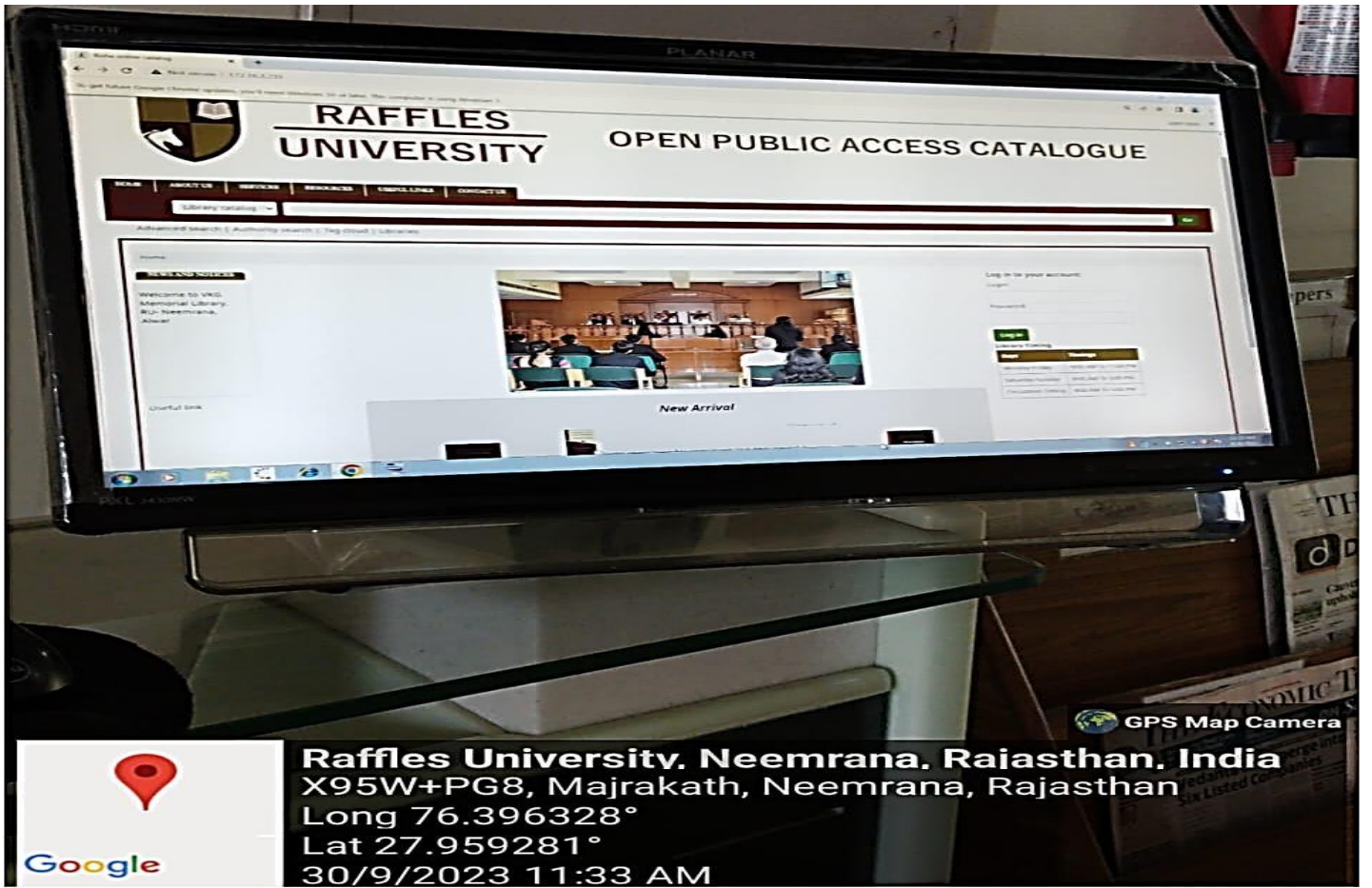
**Jaipur Division, Rajasthan, India**  
X98V+JJV, Majrakath, Neemrana, Rajasthan 301020,  
Long 76.394208°  
Lat 27.967572°  
29/9/2023 02:55 PM

GPS Map Camera



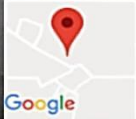
GPS Map  
Camera Lite

**Majrakath India**  
X95W+PG8, Majrakath, Neemrana,  
Rajasthan 301020, India  
September 29, 2023 281 m  
**Latitude** 27.959269 **GMT** 04:53 AM  
**Longitude** 76.3963983 **Local** 10:23 AM



**Raffles University, Neemrana, Rajasthan, India**  
 X95W+PG8, Majrakath, Neemrana, Rajasthan  
 Long 76.396328°  
 Lat 27.959281°  
 30/9/2023 11:33 AM

GPS Map Camera



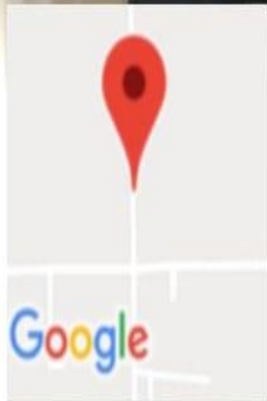
**Raffles University, Neemrana Rajasthan, India**  
 X95W+PG8, Majrakath, Neemrana, Rajasthan  
 Long 76.396328°  
 Lat 27.959281°  
 30/9/2023 11:28 AM

GPS Map Camera



**Jaipur Division, Rajasthan, India**  
 X95W+PG8, Raffles University Majrakath, Neemrana,  
 Long 76.396328°  
 Lat 27.959281°  
 30/9/2023 10:29 AM

GPS Map Camera

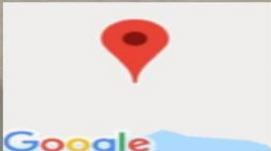


**VKGM-LIBRARY, Raffles University**  
X95W+PG8, Majrakath, Neemrana, Rajasthan  
Long 76.396328°  
Lat 27.959281°  
03/10/2023 04:27 PM



**surveillance camera**

GPS Map Camera



**VKGM LIBRARY, Raffles University-Neemrana, .**  
X95W+PG8, Majrakath, Neemrana, Rajasthan  
Long 76.396328°  
Lat 27.959281°  
03/10/2023 04:30 PM